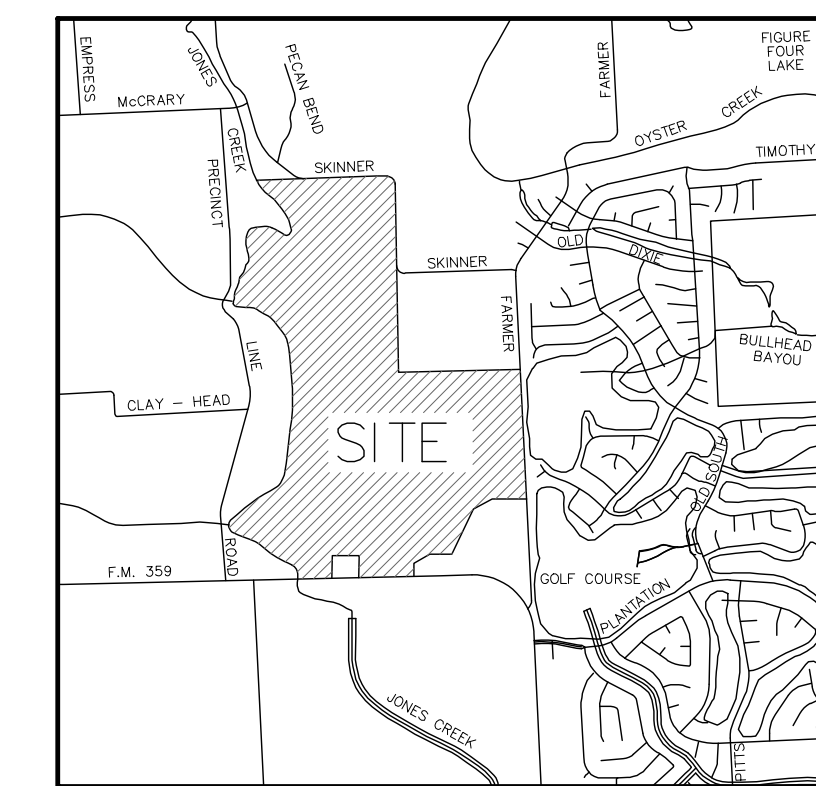


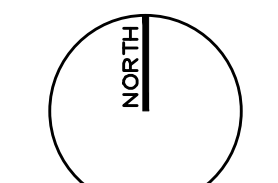

FORT BEND COUNTY W.C.I.D. No. 3
Called 383.105 Acres



LOCATION MAP
SCALE: 1" = 3000'

I, H.F. Schneider, III, a Registered Professional Engineer, do hereby certify that this map accurately describes the boundaries of Fort Bend County Water Control and Improvement District No. 3.
WITNESS MY HAND AND SEAL this _____ day of _____, 2003.

H.F. Schneider, III, P.E.
Registration No. 69402



SCALE: 1" = 300'

AUGUST 2003

BOUNDARY MAP
of
FORT BEND COUNTY W.C.I.D. No. 3
containing
383.105 ACRES
out of the
RANDALL JONES LEAGUE, ABSTRACT No. 42
FORT BEND COUNTY, TEXAS

